

Map 9 Zoning

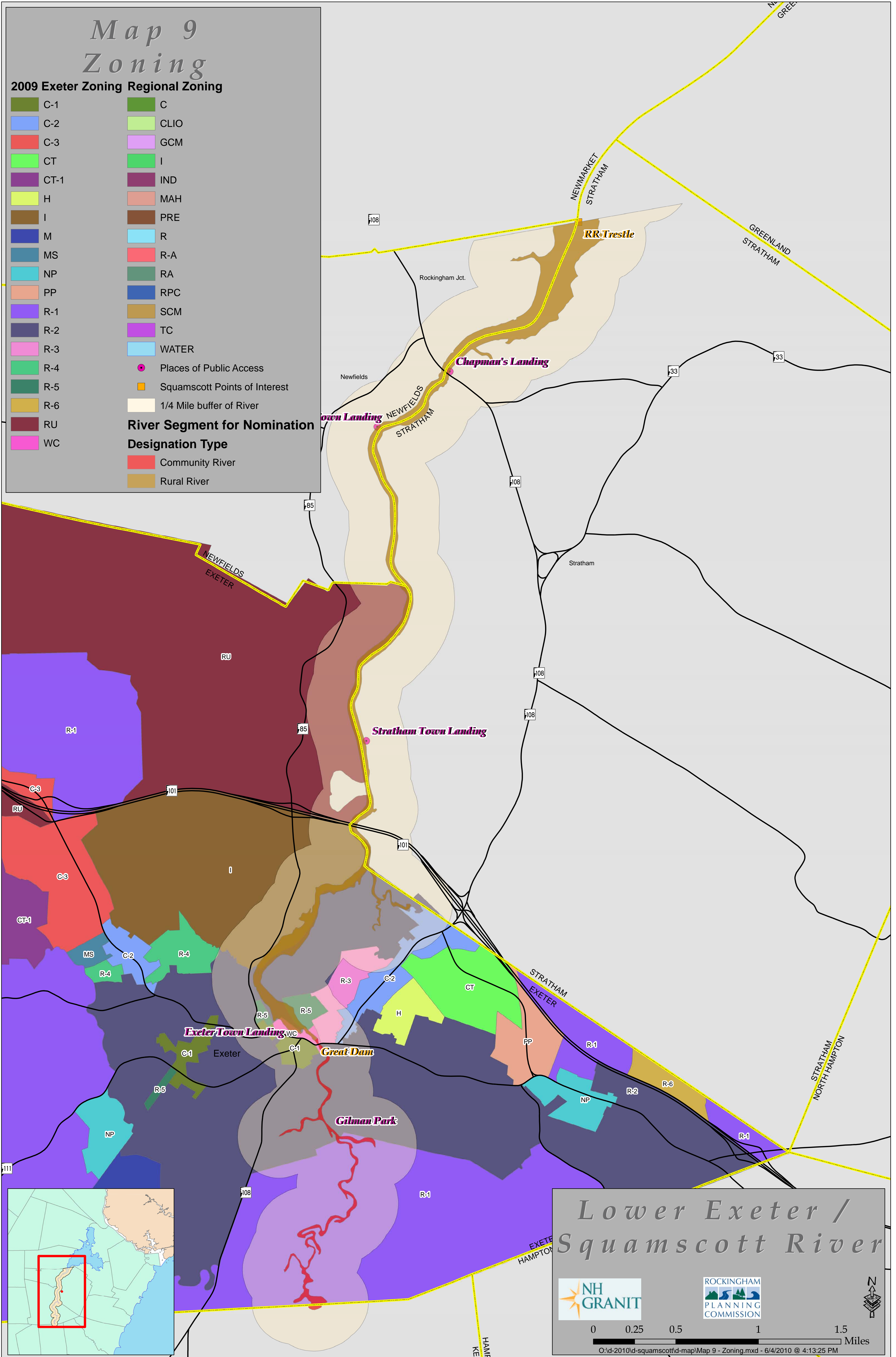
2009 Exeter Zoning Regional Zoning

C-1	C
C-2	CLIO
C-3	GCM
CT	I
CT-1	IND
H	MAH
I	PRE
M	R
MS	R-A
NP	RA
PP	RPC
R-1	SCM
R-2	TC
R-3	WATER
R-4	Places of Public Access
R-5	Squamscott Points of Interest
R-6	1/4 Mile buffer of River
RU	River Segment for Nomination
WC	Designation Type




River Segment for Nomination


Designation Type

Community River
Rural River



*Lower Exeter /
Squamscott River*



0 0.25 0.5 1 1.5 Miles

O:\d-2010d-squamscott-d-map\Map 9 - Zoning.mxd - 6/4/2010 @ 4:13:25 PM