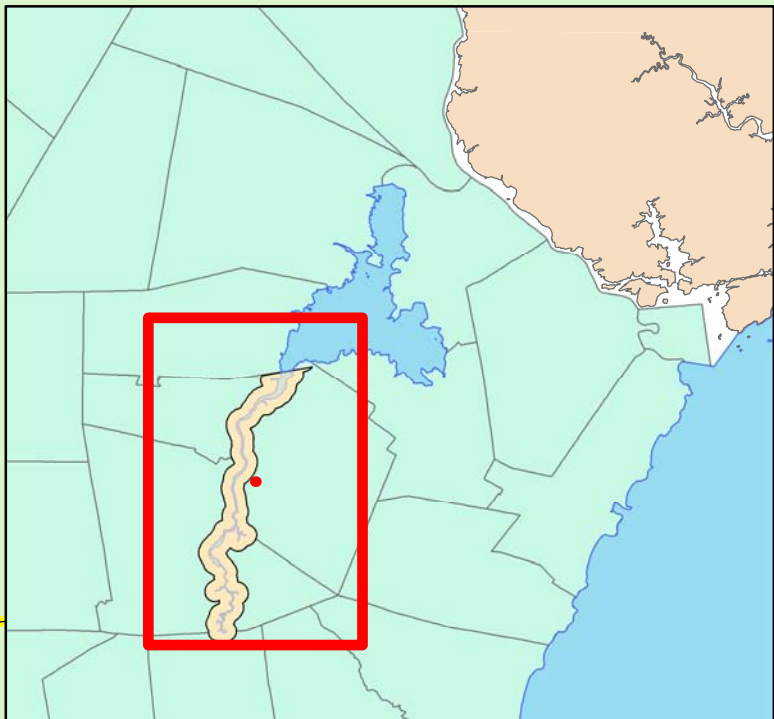
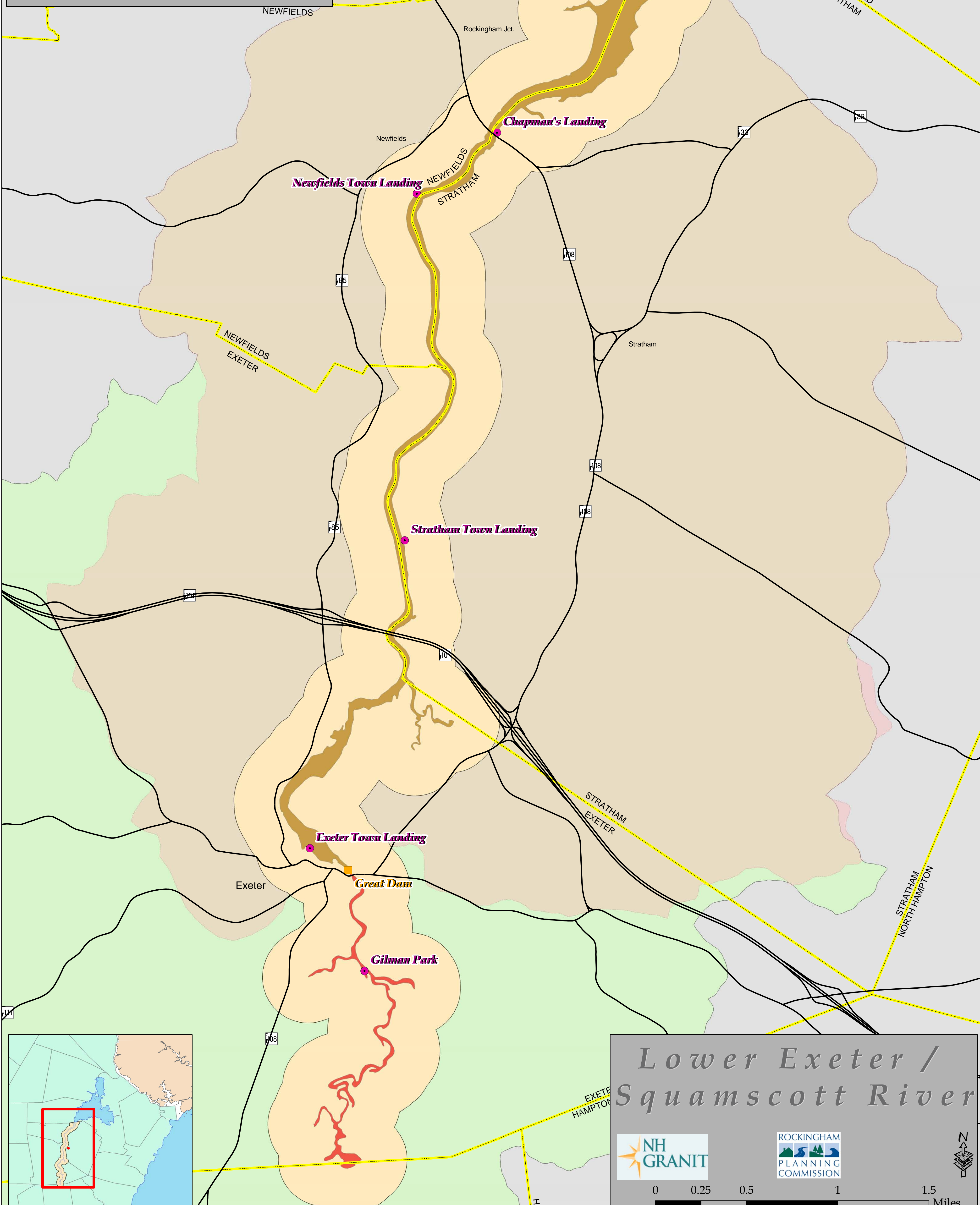


Map 1 Base Map


River Segment for Nomination


Designation Type


- Community River
- Rural River
- Lower Exeter / Squamscott Points of Interest
- Places of Public Access
- 1/4 Mile buffer of River
- Lower Exeter / Squamscott Watershed Boundary (HUC 10)
- Exeter River Watershed (HUC 8)




Lower Exeter / Squamscott River









0 0.25 0.5 1 1.5 Miles

O:\d-2010d-squamscott-d-map\Map 1 - Base A.mxd - 6/4/2010 @ 3:30:18 PM