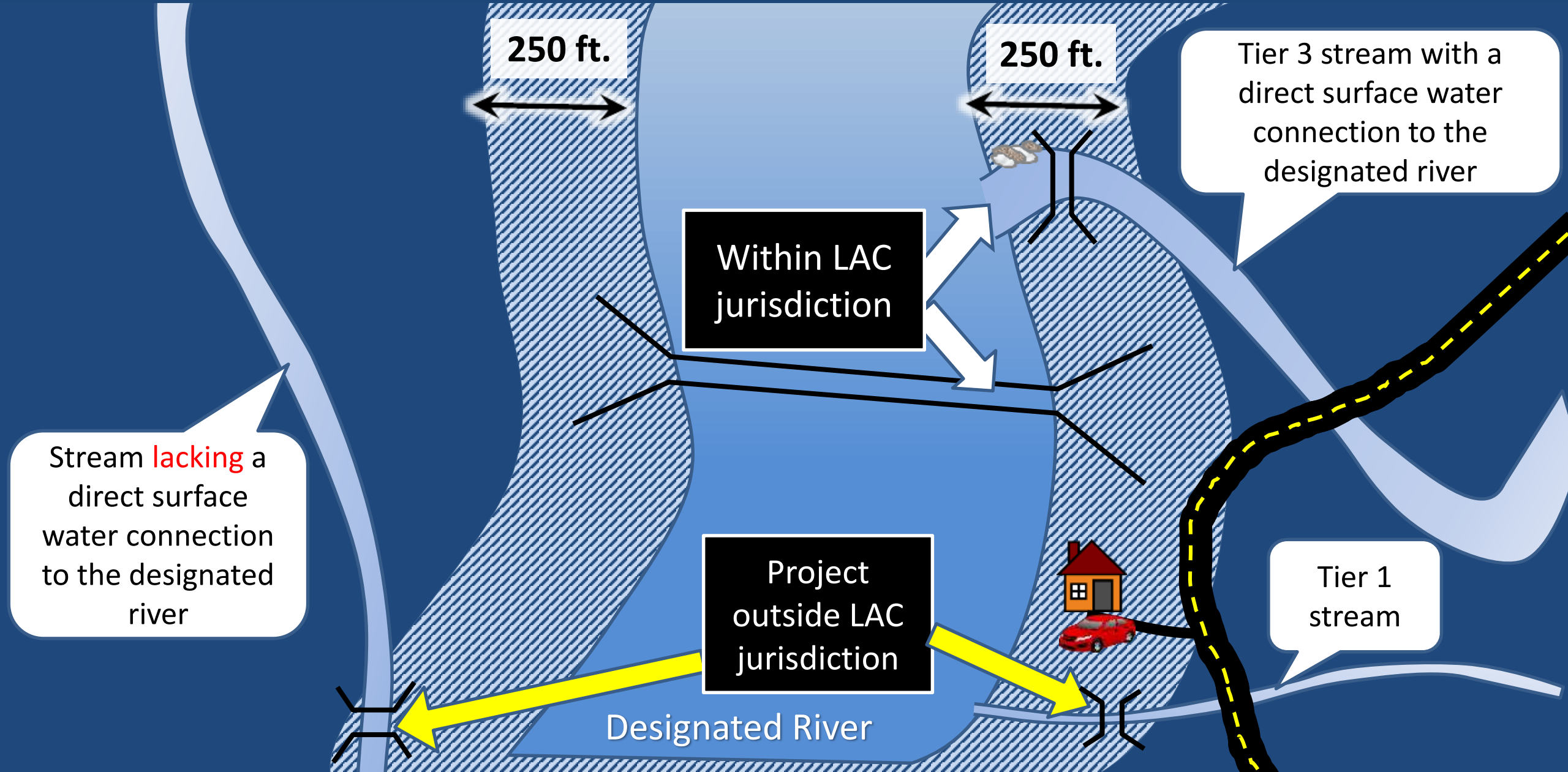


Recently Adopted Wetland Rule Change

LAC Jurisdiction (Env-Wt 103.27):

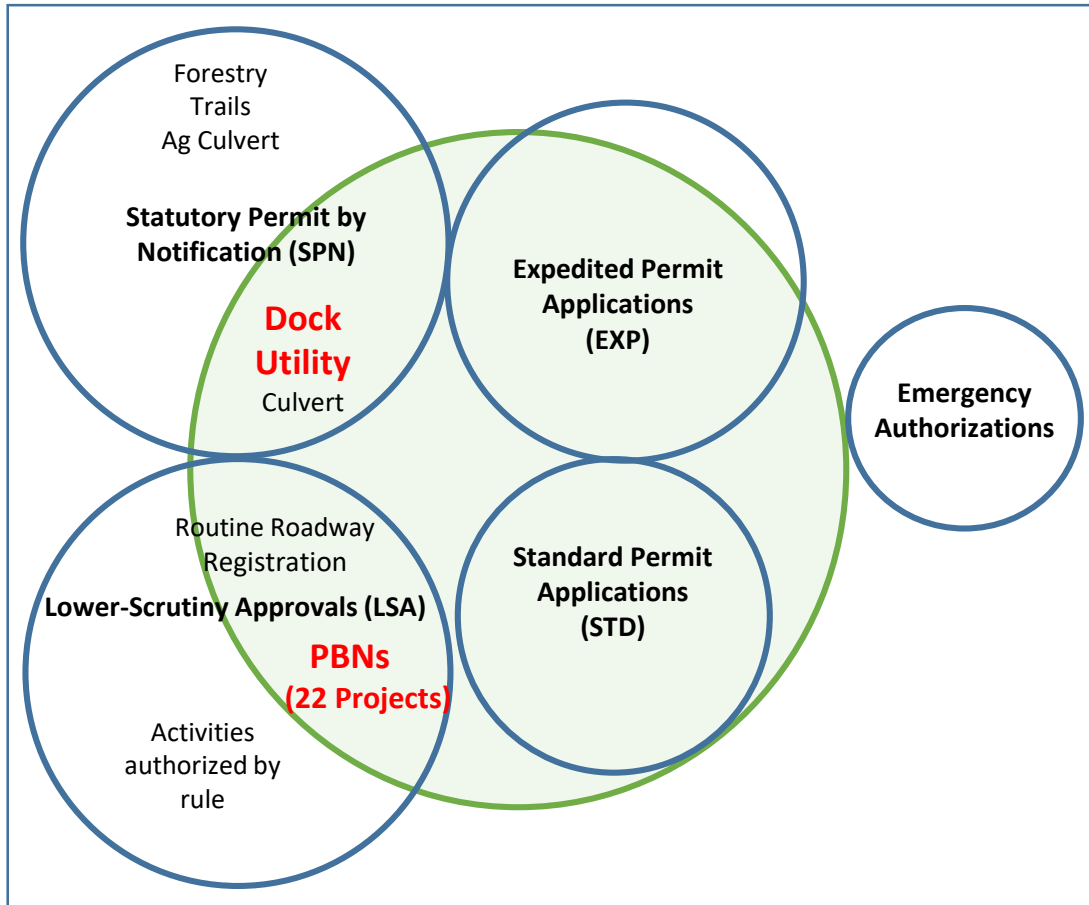
- OLD - “LAC jurisdiction” means the authority conferred by RSA 483:8-a, III upon a local river management advisory committee relative to activities within a designated river or river corridor, provided that for purpose of routine roadway maintenance activities conducted under an SPN, registration, PBN, or EXP, LAC jurisdiction shall be limited to activities **in or within 250 feet of a Tier 2 or Tier 3 designated river that have a direct surface water connection to the designated river.**
- NEW 9/25/2020 - “LAC jurisdiction” means the authority conferred by RSA 483:8-a, III upon a local river management advisory committee relative to activities within a designated river or river corridor, provided that for purpose of routine roadway maintenance activities conducted under an SPN, registration, PBN, or EXP, LAC jurisdiction shall be limited to activities **located in or within 250 feet of a designated river where the activity will occur on a Tier 2 or Tier 3 stream that has a direct surface water connection to the designated river.**

New: LAC Jurisdiction for Routine Roadway Maintenance Activities

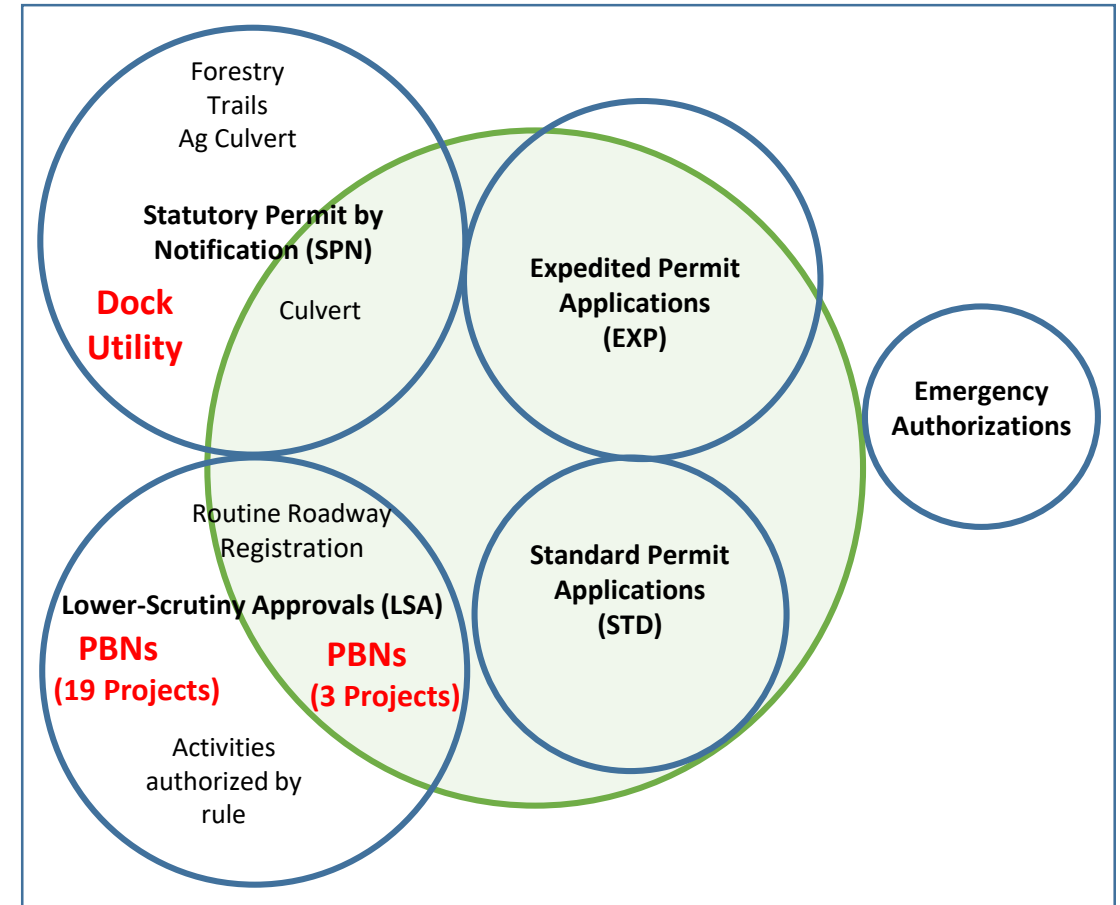


Proposed Wetland Rule Changes

Permit Types Currently Reviewed

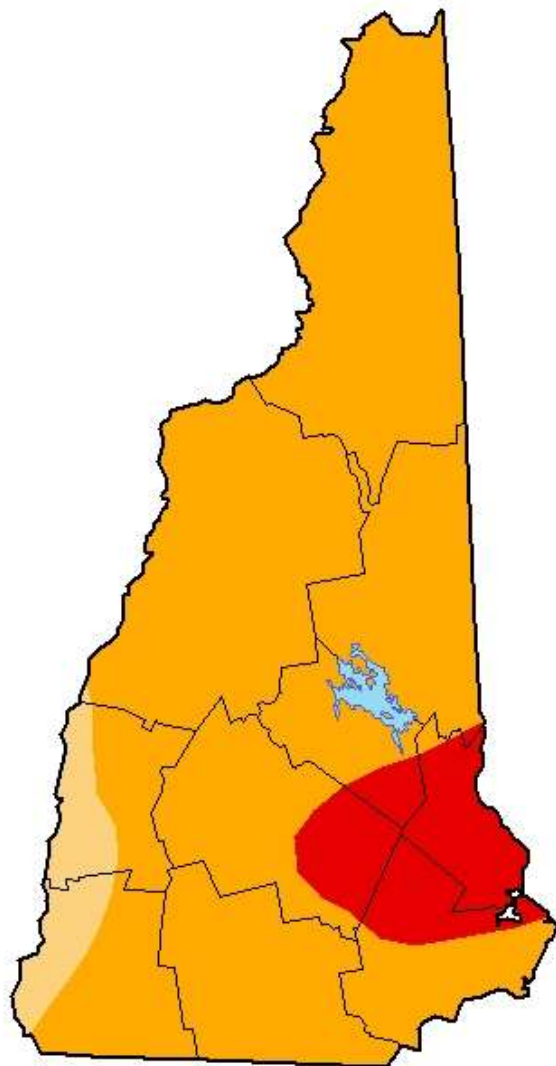


Permit Types Proposed






U.S. Drought Monitor New Hampshire

September 29, 2020
(Released Thursday, Oct. 1, 2020)
Valid 8 a.m. EDT



Intensity:

-  None
-  D0 Abnormally Dry
-  D1 Moderate Drought
-  D2 Severe Drought
-  D3 Extreme Drought
-  D4 Exceptional Drought

The Drought Monitor focuses on broad-scale conditions. Local conditions may vary. For more information on the Drought Monitor, go to <https://droughtmonitor.unl.edu/About.aspx>

Author:

Brad Rippey
U.S. Department of Agriculture



droughtmonitor.unl.edu

Lamprey River Stream Flow Summer 2020

