



**NHDES Waste Management Division  
29 Hazen Drive; PO Box 95  
Concord, NH 03302-0095**



**MONITORING WELL REPAIR DATA TRANSMITTAL**

**Don's Market, Inc.  
219 Main Street  
Hampstead, New Hampshire 03841**

**NHDES Site #: 199611004  
Project Type: LUST  
Project Number: 6958**

Prepared For:  
Don's Market, Inc.  
219 Main Street  
Hampstead, New Hampshire 03841  
Phone Number (603) 329-6621  
RP Contact Name: Mr. Wayne Dumas  
RP Email: wdumas@comcast.net

Prepared By:  
Wilcox & Barton, Inc.  
2 Home Avenue  
Concord, New Hampshire 03301  
Phone Number: (603) 369-4190 x543  
Contact Name: Mr. Devin Perry  
Contact Email: dperry@wilcoxandbarton.com

Date of Report: February 7, 2024

**Wilcox & Barton, Inc. Project #DUMA0001**

February 7, 2024

Mr. Stan Bonis, P.G.  
New Hampshire Department of Environmental Services  
29 Hazen Drive, P.O. Box 95  
Concord, New Hampshire 03302-0095

**RE: Monitoring Well Repair Data Transmittal**  
**Don's Market, 219 Main Street, Hampstead, New Hampshire**  
**NHDES Site #199611004, Project Type: LUST, Project Number: 6958**

Dear Mr. Bonis:


On behalf of Don's Market, Inc., Wilcox & Barton, Inc. is providing documentation for the monitoring well repairs conducted at the subject site. Monitoring well repair activities were conducted in accordance with the Work Scope Authorization approved by the New Hampshire Department of Environmental Services on December 8, 2023.

On February 2, 2024, Wilcox & Barton, Inc. oversaw Eastern Analytical, Inc. of Concord, New Hampshire, during the repairs of monitoring wells MW-3 and MW-5. The locations of the repaired monitoring wells are depicted on the attached Figure 1 – *Site Plan*. The road boxes and concrete pads for wells MW-3 and MW-5 were replaced. Trimming of the well riser of MW-5 was deemed unnecessary once the road box was replaced. Photographs of the repairs are attached.

Please call me at (603) 369-4190 x543 if you have any questions or require additional information.

Very truly yours,

**WILCOX & BARTON, INC.**



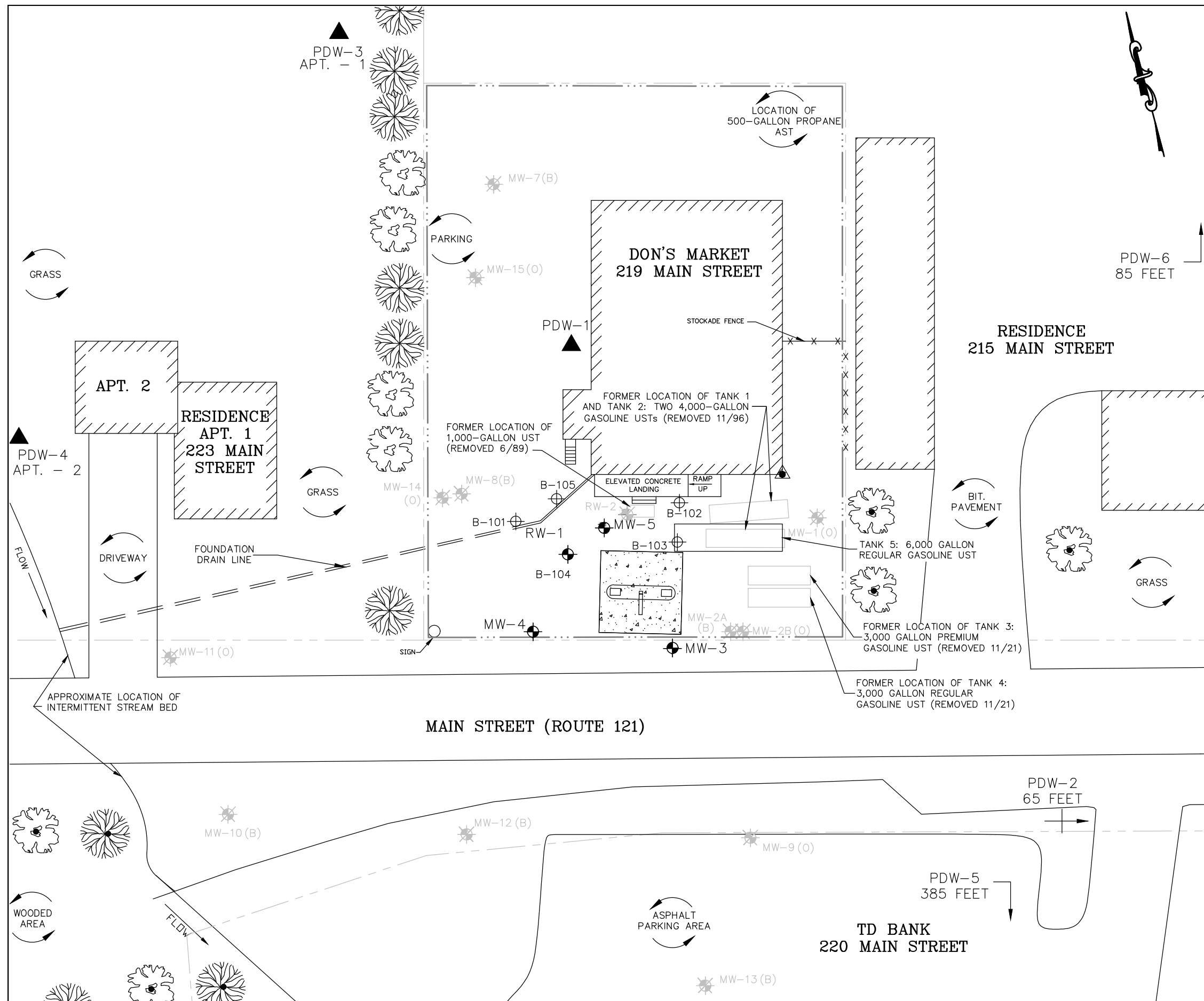
Devin Perry  
Staff Geologist












Russell W. Barton  
SVP – Principal Geologist

Attachments

## FIGURE



## LEGEND

- |   |       |   |
|---|-------|---|
|  | MW-3  | TEST BORING/MONITORING WELL             |
|   | (O)   | OVERBURDEN                              |
|   | (B)   | BEDROCK                                 |
|  | RW-1  | RECOVERY WELL                           |
|  | B-101 | SOIL BORING                             |
|  | PDW-1 | PRIVATE DRINKING WATER WELL             |
|  |       | TREE                                    |
|  |       | BENCHMARK (100.00 FEET ASSUMED)         |
|  |       | PROPERTY LINE                           |
|  |       | GROUNDWATER MANAGEMENT ZONE<br>BOUNDARY |
|   | AST   | ABOVEGROUND STORAGE TANK                |
|   | UST   | UNDERGROUND STORAGE TANK                |
|  | MW-1  | ABANDONED/DESTROYED<br>MONITORING WELL  |

## NOTES

1. ALL LOCATIONS AND DIMENSIONS ARE APPROXIMATE.
2. PLAN BASED ON WILCOX & BARTON, INC. SITE VISITS.
3. THIS IS NOT A PROFESSIONAL SURVEY AND IS NOT INTENDED TO ESTABLISH PROPERTY BOUNDARIES.

GRAPHIC SCALE



( IN FEET )  
inch = 30 feet

**Wilcox & Barton INC.**

TITLE
-------

# SITE PLAN

DATE April 30, 2004	SCALE GRAPHIC	FILE DUMA Site Plan
APPROVED BY DFP	DRAWN BY PJP/MMN	REVISED September 15, 2022
CLIENT Don's Market, Inc.		JOB NUMBER DUMA0001
LOCATION Don's Market, Inc. 219 Main Street Hampstead, New Hampshire NHDES Site #199611004		DRAWING NUMBER  <b>FIGURE 1</b>

## **PHOTOGRAPHS**



**Photographs**  
219 Main Street  
Hampstead, New Hampshire  
NHDES Site #199611004



Photo 1: Monitoring well MW-3 before road box and concrete pad replacement (2/2/2024).



Photo 2: Monitoring well MW-3 after road box and concrete pad replacement (2/2/2024).



Photo 3: Monitoring well MW-5 before road box and concrete pad replacement (2/2/2024).



Photo 4: Monitoring well MW-5 after road box and concrete pad replacement (2/2/2024).