



**NHDES Waste Management Division
29 Hazen Drive; PO Box 95
Concord, NH 03302-0095**



**UST Removal Report Addendum
Revised Site Plan
Photographs
NH0021
585 Lafayette Road
Seabrook, New Hampshire 03874-4212**

**NHDES Site #: 199106013
Project Type: UST Removal
NHDES Facility ID#: 0111950**

Prepared For:
Mr. Jeremy Holland
Environmental Compliance Manager
Lehigh Gas Wholesale Services, LLC.
c/o Cross America Partners, LP
645 Hamilton Street
Suite 400
Allentown, PA 18101
610-625-8000
jholland@caplp.com

Prepared By:
Synergy Environmental, Inc.
155 Railroad Plaza, First Floor
Royersford, PA 19468
(484) 369-5000
Christopher J. Horan
choran@synergyenvinc.com

November 19, 2021

Synergy

Environmental Inc.

Environmental Consultants

155 Railroad Plaza, 1st Floor
Royersford, PA 19468
Phone: (484) 369-5000 Fax: (484) 369-2000

Email: choran@synergyenvinc.com
Direct Dial: 484-369-2010

November 19, 2021

Mr. Corey Rousseau
Inspector, Waste Management Division
Oil Remediation and Compliance Bureau
NHDES Waste Management Division
P.O. Box 95, 29 Hazen Drive
Concord, New Hampshire 03302-0095

RE: UST Removal Report Addendum
Facility: NH0021
585 Lafayette Road
Seabrook, New Hampshire
Facility ID No. 0111950
Site Number: 199106013
Synergy Project No. 20-00186-NH0021


Dear Mr. Rousseau:

In response to your request, Synergy Environmental, Inc. (Synergy) is providing a revised Figure 3, Soil Sample Location Map (**Attachment 1**). We are also providing photographs of the tank and vehicle lift removal activities conducted during the period of August 10-12, 2021 (**Attachment 2**).

Should you have any questions or require additional information, please feel free to contact ,me.

Sincerely,

SYNERGY ENVIRONMENTAL, INC.



Christopher J. Horan, P.G., L.S.P.
Senior Project Manager

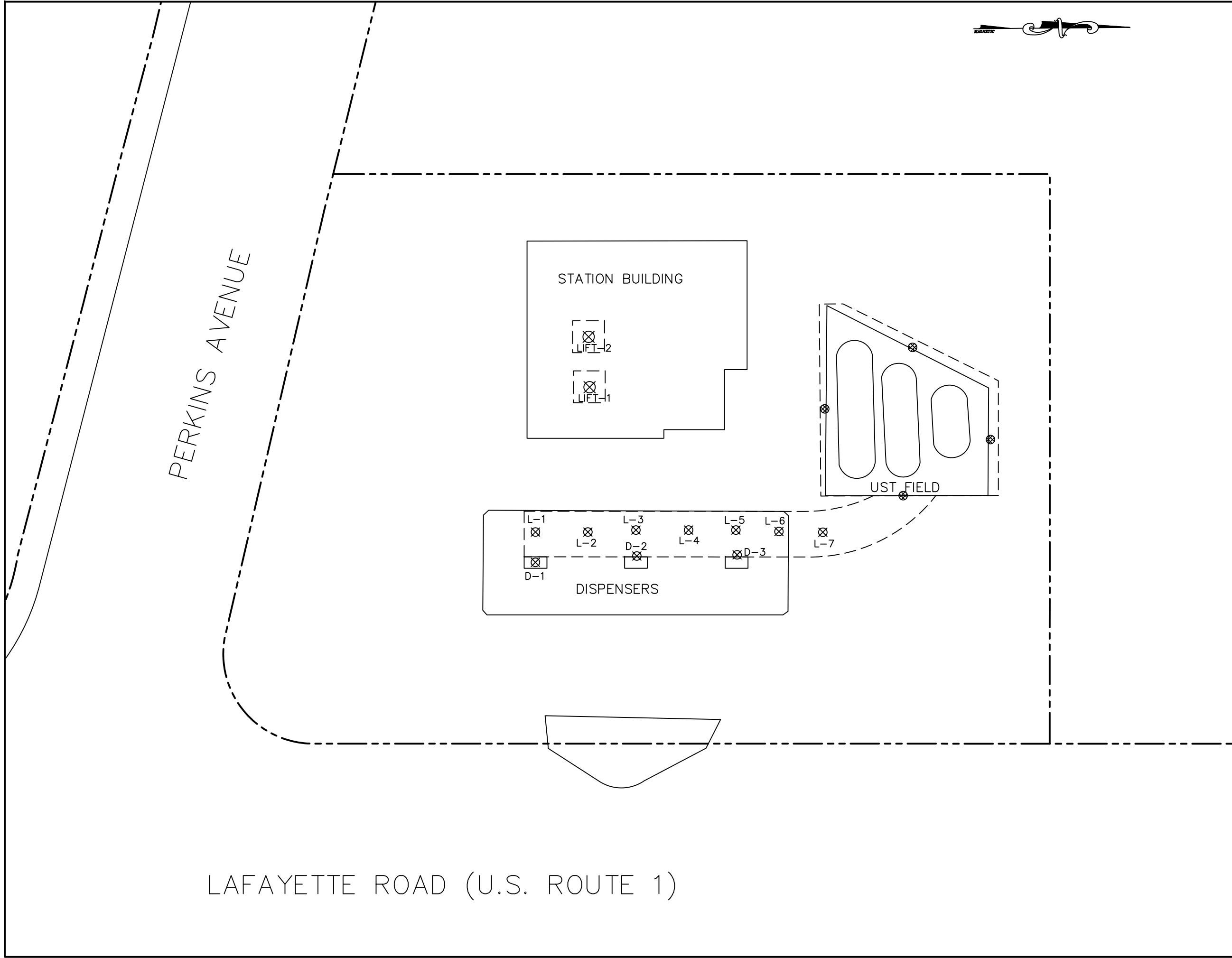
Mr. Corey Rousseau
November 19, 2021
Page 2

Attachments

Attachment 1	Figure 3, Soil Sample Location Map
Attachment 2	Selected Photographs

ATTACHMENT 1

Figure 3, Soil Sample Location Map



LEGEND

⊗

Soil Sample Location

[- - -]

Approximate Excavation Location

⊗

Tank Field Sample Location –
Composited into TF–Soil

Notes: –Site features obtained from "Site Plan", prepared by Geolnsight, dated 5/11/21.



Synergy

Environmental Inc.

Environmental Consultants

155 Railroad Plaza
First Floor
Royersford, PA 19468
P: 484-369-5000
F: 484-369-2000
W: www.synergyenvinc.com

FIGURE 3 Soil Sample Location Map 587 Lafayette Road Seabrook, New Hampshire			
Drawn By: EDF	Checked By: CJH	Approved By: CJH	
Scale: 1" = 30'	Dwg No: SE Seabrook	Sheet: Soil	Date: 11-12-21
Synergy Project No.: 20-00186-NH0021			
Rev. Desc.:			
File Path: G:\PDrive NonLG\CAP\New Hampshire\NH0021 587 Lafayette Rd Seabrook\J-Dwgs Figs\Seabrook - Fig 3 - Soil Locations.pdf			

ATTACHMENT 2
Selected Photographs



Site Ready for Excavation



Tank No. 10 Partially
Uncovered



Tank No. 10 Removed
from Excavation



Tank No. 10 Excavation



Beginning Removal of Tank
No. 9



Tank No. 9 Uncovered



Tank No. 9 Removed



Tank No. 8 Uncovered



Tank No. 8 Removed and
View of Excavation



Product Line Removal



Product Line Removal




Vent Line Removal



Vent Line Removal



Lift Removal



Lift Cylinder